














-  Bray TC Area
-  G1 To protect and enhance the open nature of lands between urban areas
-  G2 To provide for greenbelt uses with employment options (computers), as outlined in Table A - Appendix 2
-  G3 To provide for greenbelt uses with option zone for single hi-tech employment as outlined in Table A - Appendix 2
-  R1 To protect and/or improve residential amenity
-  R3 To provide for residential development at one dwelling per acre
-  SAAO Areas to be considered for SAAO
-  H1&2 Hotel zone
-  Irish Sea
-  I1 To provide for industrial and related uses, as outlined in Table A - Appendix 2
-  I2 To provide for industrial and related uses, including use as a business, office, science/technology park, as outlined in Table A - Appendix 2
-  I3 To provide for industrial and related uses, as outlined in Table A - Appendix 2
-  I4 To provide for industrial and related uses or an integrated employment facility as outlined in Table A - Appendix 2

This map has been produced for planning purposes only by Wicklow County Council from Available Local Authority and Ordnance Survey base data.

THE UNAUTHORISED REPRODUCTION OF THIS MAP INFRINGES STATE COPYRIGHT